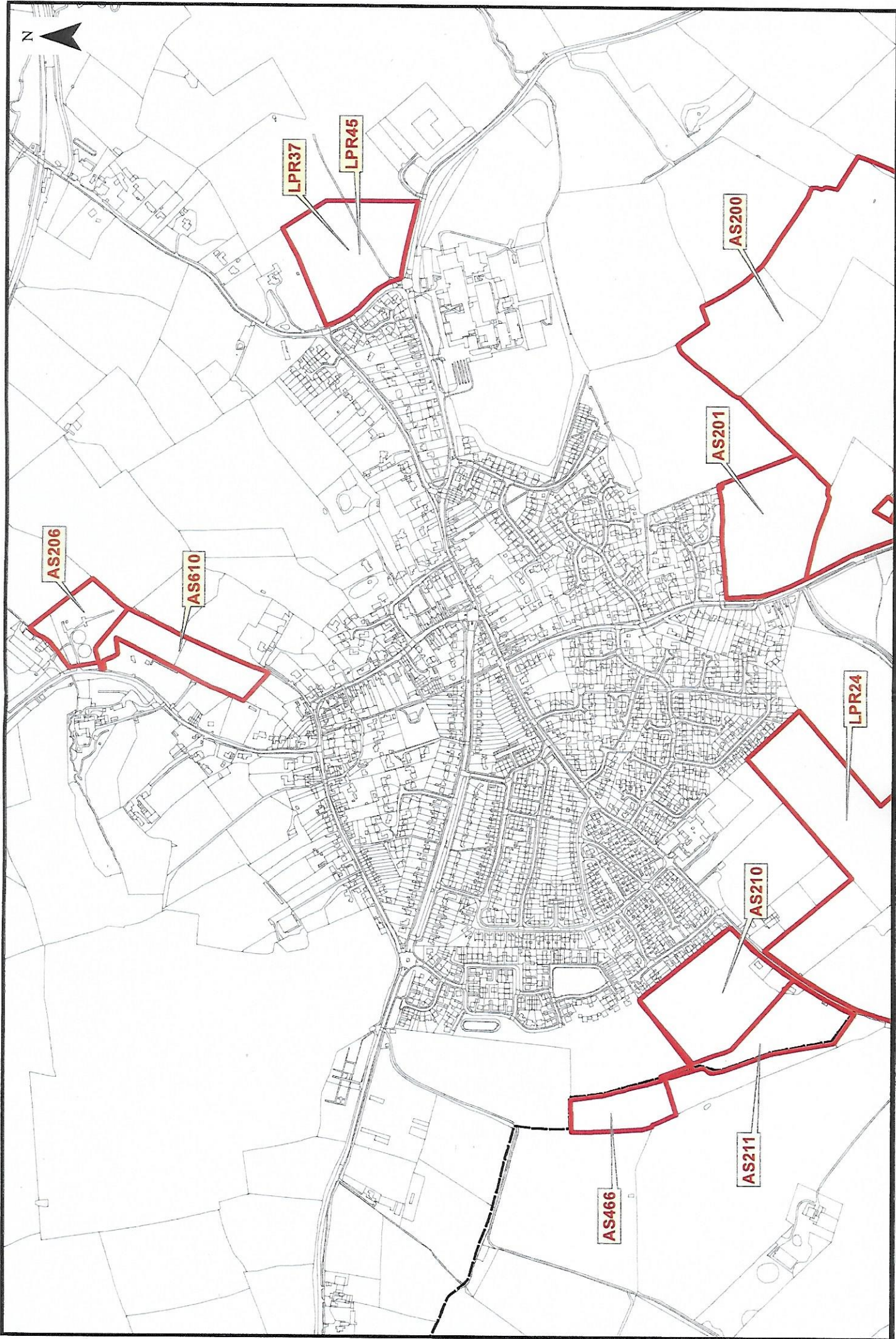


Desford Village Overview Map SHELAA 2018



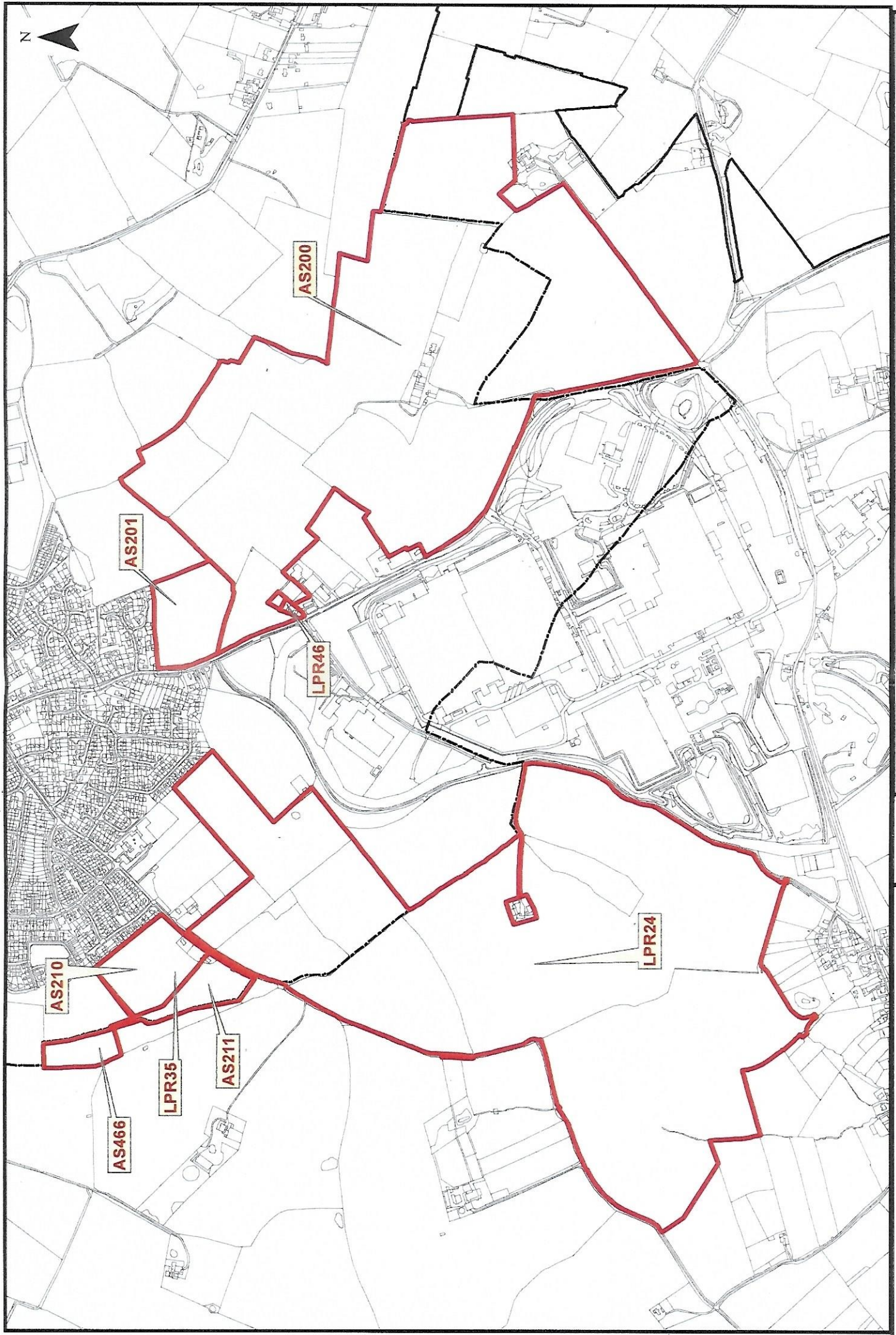
This map is based upon Ordnance Survey material with the permission of Ordnance Survey on behalf of the Controller of Her Majesty's Stationery Office. Crown copyright. Unauthorised reproduction is prohibited. Copyright © 2018. Published by the Local Planning Authority. Printed by the Local Planning Authority. Published 2018.

Oct 2018

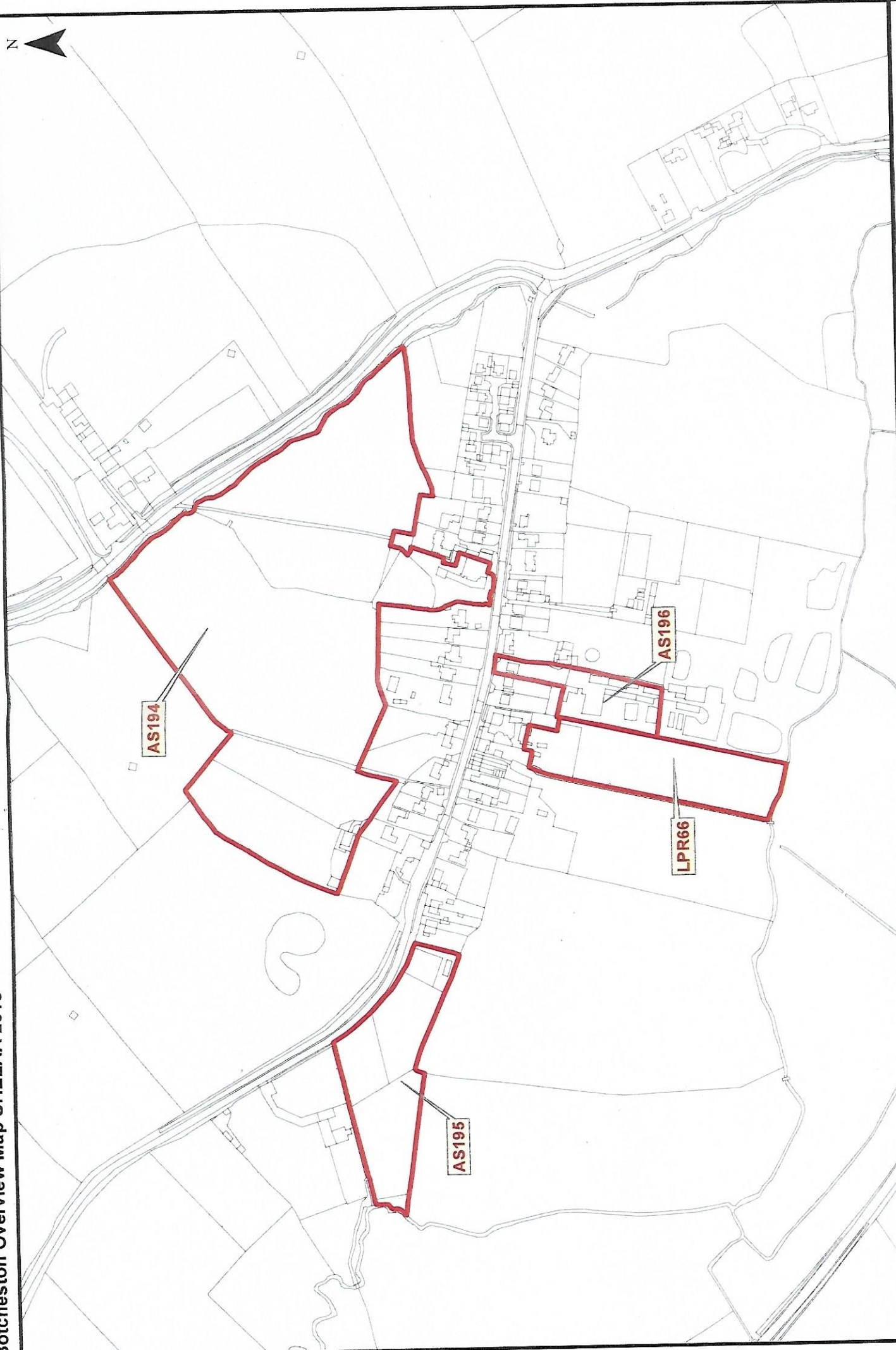
0 275 550

1,100 Meters

Desford South Overview Map SHELAA 2018



Botcheston Overview Map SHELAA 2018



550 Meters
275
137.5
0

Oct 2018

This map is based upon Ordnance Survey material with the permission of Ordnance Survey, on behalf of the Controller of Her Majesty's Stationery Office © Crown copyright. Unauthorised reproduction infringes Crown copyright and may lead to prosecution and/or proceedings. Hirstley & Bosworth Borough Council LA1001846 Published 2014